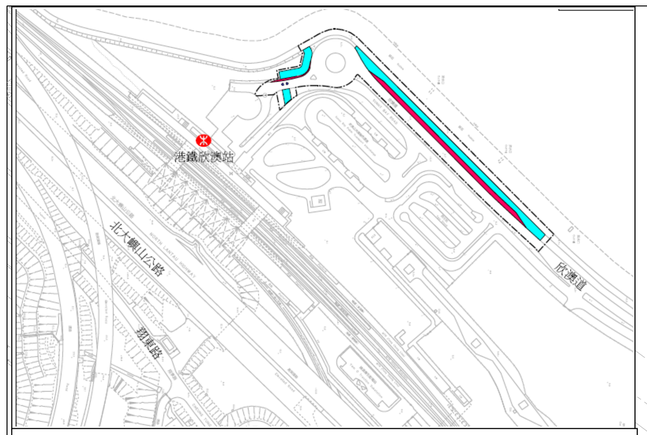

插圖

圖例：

- 施工區界限
- 骨灰安置所（由建築署在另一工務計劃建造）的土地平整範圍
- 擬建行車道
- 擬建行人路
- 擬建路中預留帶/安全島
- 擬建美化市容地帶

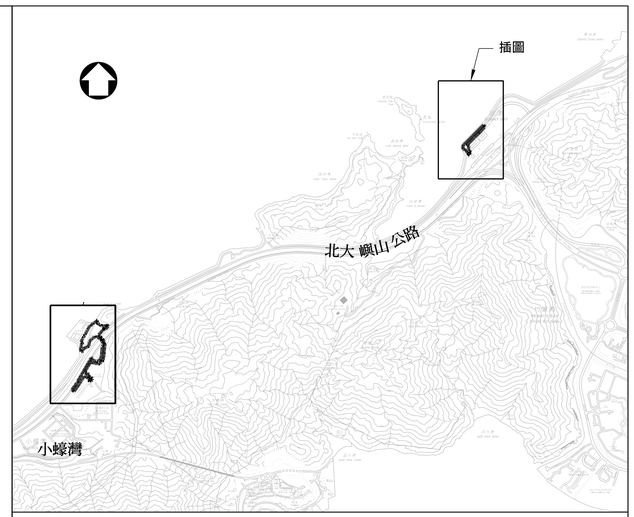

位置圖

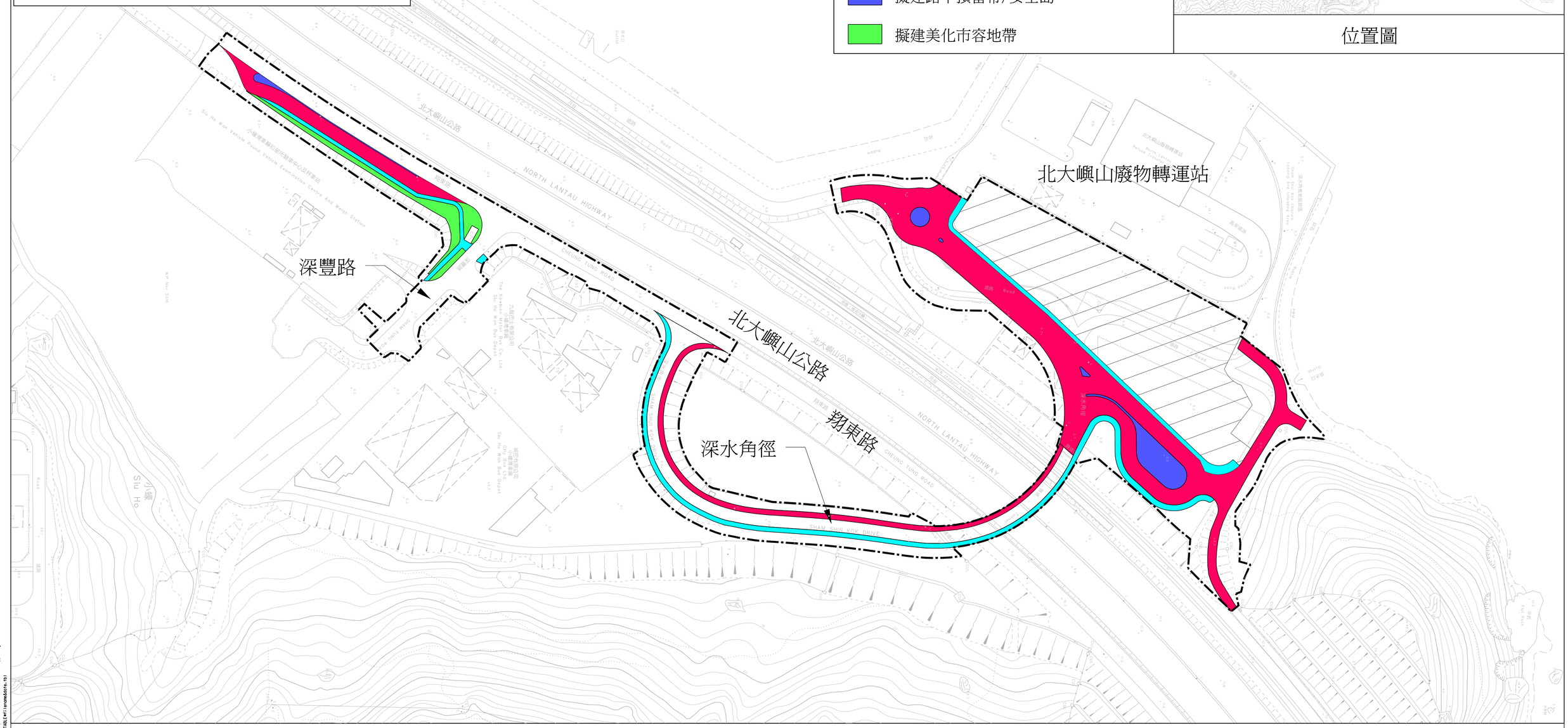

荃灣深水角徑西面興建骨灰安置所的土地平整及相關基礎設施工程的平面圖

A1 594 x 841

C:\Users\mwongjc\AppData\Local\Temp\acad\{7A2D5A4.B1D58 - c1ipo4.dgn
18/7/2020 Rlx=AD.COMMONFN_TABLE\Environmental\Site.fbl